

STREET INDEX

Table listing street names and their corresponding grid coordinates (e.g., A-1, B-2, C-3) for the City of Alexandria, Louisiana.

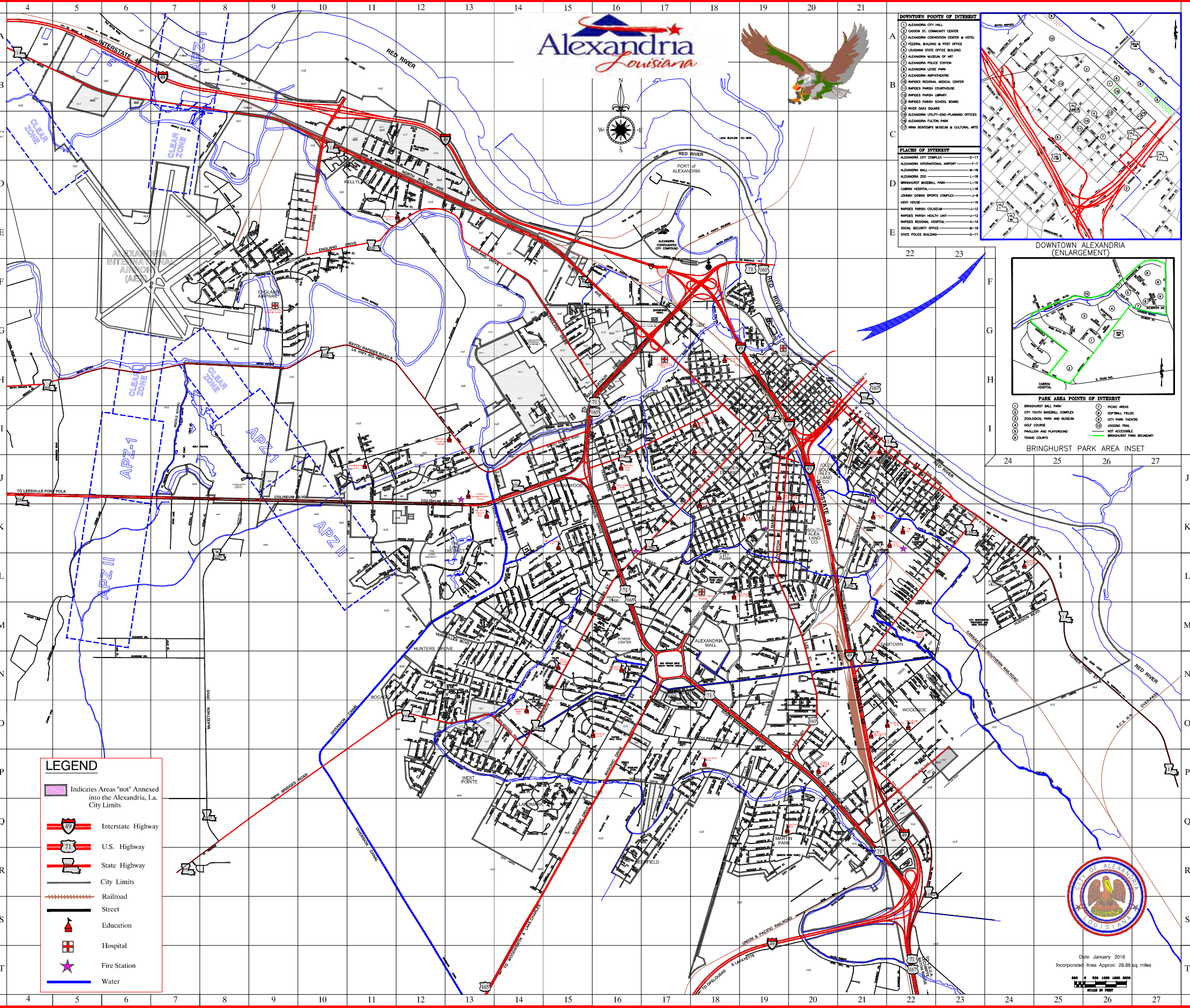


Table listing 'DOWNTOWN POINTS OF INTEREST' with numbered markers 1 through 17, corresponding to various city buildings and landmarks.

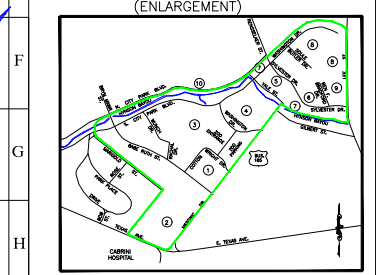



Table listing 'PARK AREA POINTS OF INTEREST' with numbered markers 1 through 10, corresponding to various parks and recreational areas.



LEGEND section containing symbols and descriptions for various map features: Interstate Highway, U.S. Highway, State Highway, City Limits, Railroad, Street, Education, Hospital, Fire Station, and Water.

map created by: The City of Alexandria Engineering Department

Date: January 2016
Incorporated Area Approx: 28.88 sq. miles
Scale in Feet